



Start: 1400 W Lamar Blvd
Arlington, TX 76012-1743, US

End: 601 Pate Orr Rd N
Keller, TX 76248-4209, US

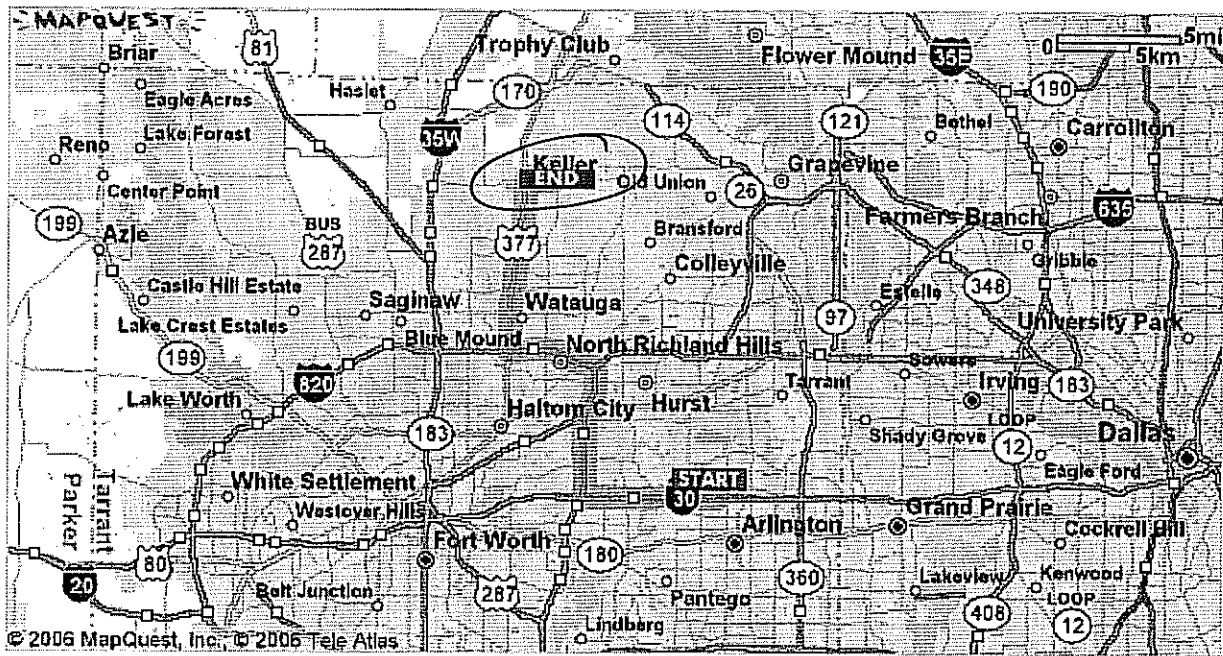
Notes:



Directions

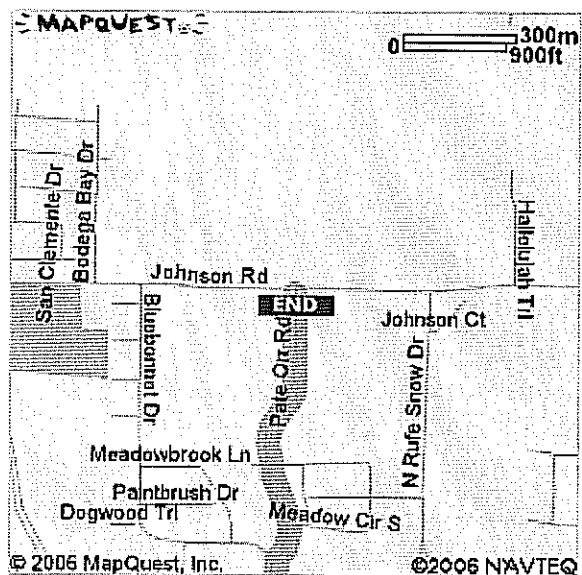
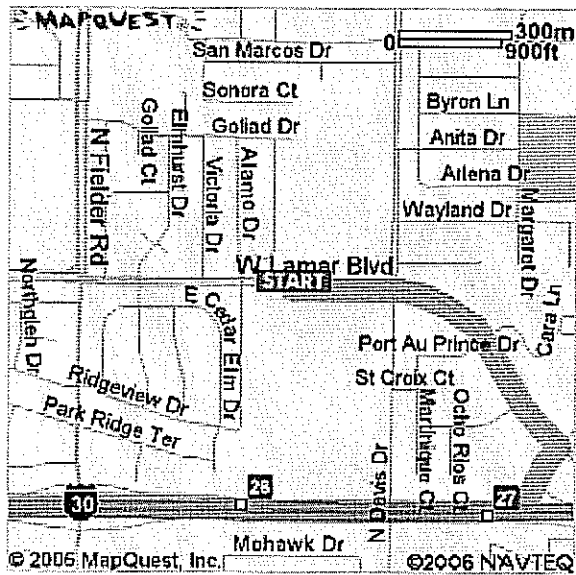
Distance

Total Est. Time: 30 minutes		Total Est. Distance: 22.74 miles	
	1: Start out going SOUTHEAST on W LAMAR BLVD toward N DAVIS DR.		0.5 miles
	2: Merge onto I-30 W.		5.1 miles
	3: Merge onto I-820 N via EXIT 21B.		8.6 miles
	4: Take the US-377 / DENTON HWY exit- EXIT 19.		0.1 miles
	5: Turn RIGHT onto DENTON HWY / US-377.		6.5 miles
	6: Turn SLIGHT RIGHT onto W PRICE ST / <u>W KELLER PKWY / FM 1709</u> .		1.1 miles
	7: Turn LEFT onto PATE ORR RD N.		0.5 miles
	8: End at 601 Pate Orr Rd N Keller, TX 76248-4209, US		
Total Est. Time: 30 minutes		Total Est. Distance: 22.74 miles	



Start:
1400 W Lamar Blvd
Arlington, TX 76012-1743, US

End:
601 Pate Orr Rd N
Keller, TX 76248-4209, US



All rights reserved. Use Subject to License/Copyright
These directions are informational only. No representation is made or warranty given as to their content, road conditions or route usability or expeditiousness. User assumes all risk of use. MapQuest and its suppliers assume no responsibility for any loss or delay resulting from such use.